




4.1.3 Classrooms and seminar halls with ICT - enabled facilities such as smart class, LMS, etc



LH – 1 (Seminar Hall)




Unnamed Road, Gayakanawadi, Karnataka 591237, India

Latitude
16.404201°

Longitude
74.365162°

Local 12:30:19 PM
GMT 07:00:19 AM

Altitude 0 meters
Tuesday, 30-11-2021



C95F+9RJ, Nipani, Karnataka 591237, India

Latitude
16.4083208°

Longitude
74.3745613°

Local 11:41:02 AM
GMT 06:11:02 AM

Altitude 0 meters
Monday, 29-11-2021

LH – 2 (Seminar Hall)



Shinde Nagar, near Shugar Factory, Nipani, Karnataka
591237, India

Latitude
16.4187829°

Longitude
74.3688275°

Local 12:32:05 PM
GMT 07:02:05 AM

Altitude 0 meters
Tuesday, 30-11-2021



Sai servicing center opposite KLE College, near Aram
Dinning Hotel, Nipani, Karnataka 591237, India

Latitude
16.4081969°

Longitude
74.3769141°

Local 11:42:19 AM
GMT 06:12:19 AM

Altitude 0 meters
Monday, 29-11-2021



LH - 3



C95G+FX6, Nipani, Karnataka 591237, India

Latitude
16.4086583°

Longitude
74.3768965°

Local 11:43:05 AM
GMT 06:13:05 AM

Altitude 509.3 meters
Monday, 29-11-2021



C95G+FX6, Nipani, Karnataka 591237, India

Latitude
16.4086787°

Longitude
74.3768666°

Local 11:45:28 AM
GMT 06:15:28 AM

Altitude 509.3 meters
Monday, 29-11-2021

LH - 4



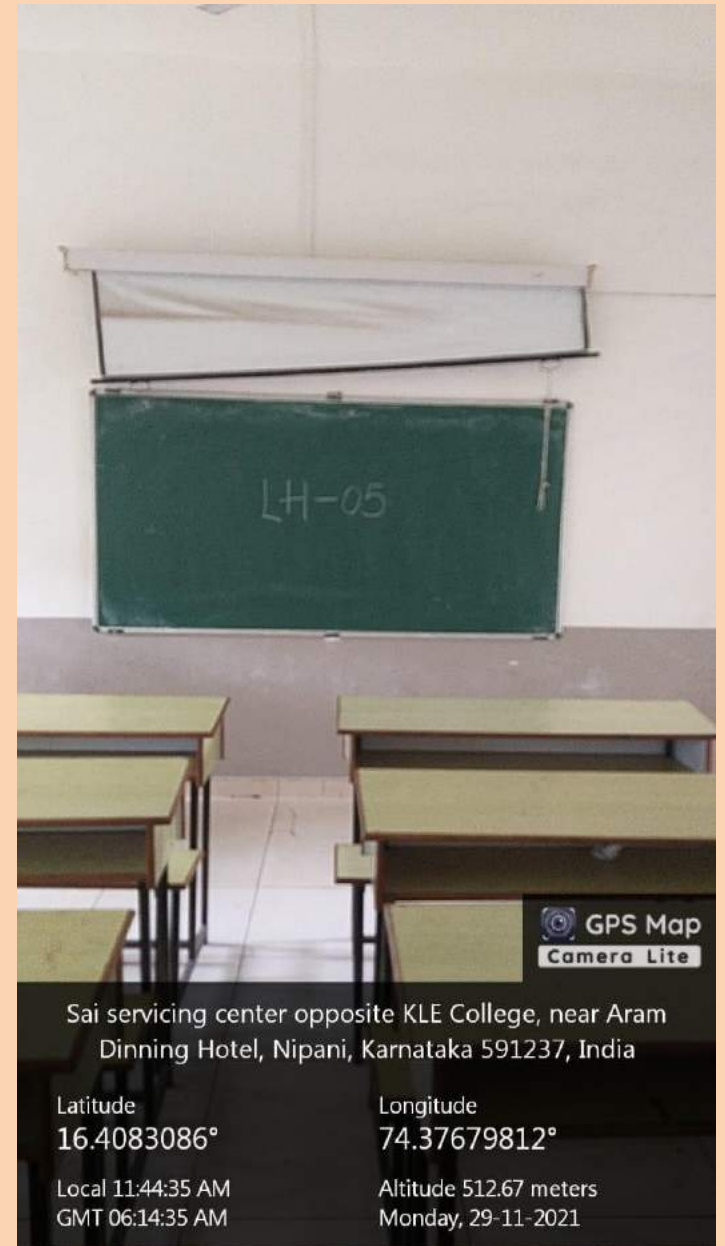
Sai servicing center opposite KLE College, near Aram
Dinning Hotel, Nipani, Karnataka 591237, India

Latitude
16.40835526°

Longitude
74.37677115°

Local 11:43:14 AM
GMT 06:13:14 AM

Altitude 510.53 meters
Monday, 29-11-2021



Sai servicing center opposite KLE College, near Aram
Dinning Hotel, Nipani, Karnataka 591237, India

Latitude
16.4083086°

Longitude
74.37679812°

Local 11:44:35 AM
GMT 06:14:35 AM

Altitude 512.67 meters
Monday, 29-11-2021

LH - 5



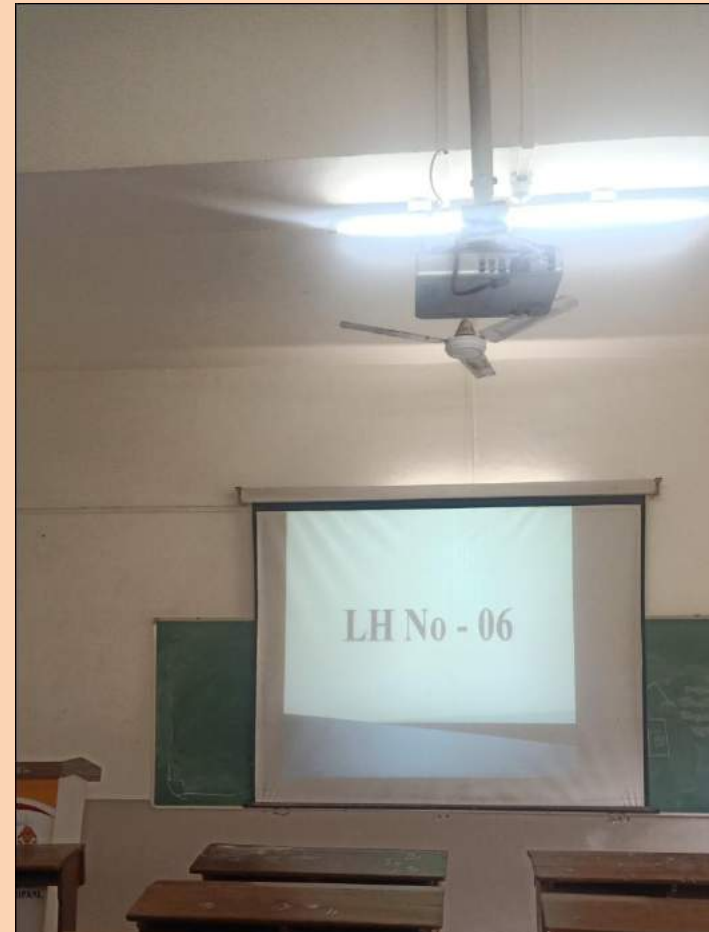
Sai servicing center opposite KLE College, near Aram
Dinning Hotel, Nipani, Karnataka 591237, India

Latitude
16.4081976°

Longitude
74.3769213°

Local 11:47:45 AM
GMT 06:17:45 AM

Altitude 0 meters
Monday, 29-11-2021



Sai servicing center opposite KLE College, near Aram
Dinning Hotel, Nipani, Karnataka 591237, India

Latitude
16.408197°

Longitude
74.3769215°


Local 11:48:49 AM
GMT 06:18:49 AM

Altitude 0 meters
Monday, 29-11-2021

LH - 6



C95G+P8V, Nipani, Karnataka 591237, India
Latitude 16.408653333333334° Longitude 74.37469°
Local 12:33:10 PM Altitude 122.1 meters
GMT 07:03:10 AM Tuesday, 30-11-2021



NH Service Rd, Nipani, Karnataka 591237, India
Latitude 16.420571° Longitude 74.3688275°
Local 11:53:57 AM Altitude 0 meters
GMT 06:23:57 AM Monday, 29-11-2021

LH - 7



C95H+34P, Nipani, Karnataka 591237, India
Latitude 16.4076765° Longitude 74.3779908°
Local 12:45:56 PM Altitude 0 meters
GMT 07:15:56 AM Tuesday, 30-11-2021



SH 97, Nipani, Karnataka 591237, India
Latitude 16.4075684° Longitude 74.3768701°
Local 11:59:14 AM Altitude 0 meters
GMT 06:29:14 AM Monday, 29-11-2021

LH - 8



LH - 9



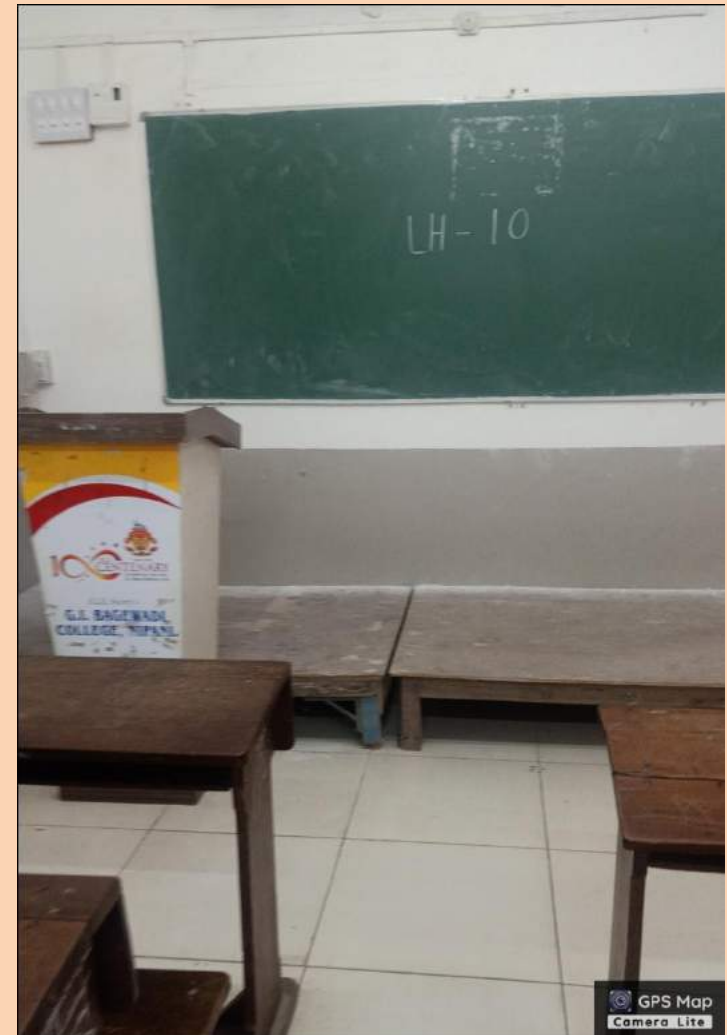
Sai servicing center opposite KLE College, near Aram Dinning Hotel, Nipani, Karnataka 591237, India

Latitude
16.4079646°

Longitude
74.3770328°

Local 12:05:20 PM
GMT 06:35:20 AM

Altitude 510.9 meters
Monday, 29-11-2021



C92J+844, Basvannagar, Nipani, Karnataka 591237, India

Latitude
16.4005229°

Longitude
74.3802853°

Local 12:07:30 PM
GMT 06:37:30 AM

Altitude 525.5 meters
Monday, 29-11-2021

LH - 10



Sai servicing center opposite KLE College, near Aram
Dinning Hotel, Nipani, Karnataka 591237, India

Latitude
16.40802°

Longitude
74.37678666666667°

Local 12:08:55 PM
GMT 06:38:55 AM

Altitude 592.6 meters
Monday, 29-11-2021

GPS Map
Camera Lite



C95G+CXF, Nipani, Karnataka 591237, India

Latitude
16.40769°

Longitude
74.3769507°

Local 12:10:48 PM
GMT 06:40:48 AM

Altitude 510.9 meters
Monday, 29-11-2021

GPS Map
Camera Lite

LH - 11



C95G+4RC, Nipani, Karnataka 591237, India

Latitude	Longitude
16.4079031°	74.3771005°
Local 12:13:04 PM	Altitude 510.9 meters
GMT 06:43:04 AM	Monday, 29-11-2021



SH 97, Nipani, Karnataka 591237, India

Latitude	Longitude
16.4076585°	74.376926°
Local 12:14:33 PM	Altitude 510.9 meters
GMT 06:44:33 AM	Monday, 29-11-2021

LH - 12



C95G+4RC, Nipani, Karnataka 591237, India

Latitude
16.4078543°

Longitude
74.3770607°

Local 12:15:01 PM
GMT 06:45:01 AM

Altitude 510.9 meters
Monday, 29-11-2021



SH 97, Nipani, Karnataka 591237, India

Latitude
16.4075803°

Longitude
74.3768831°

Local 12:15:51 PM
GMT 06:45:51 AM

Altitude 510.9 meters
Monday, 29-11-2021

LH - 13



LH - 14



LH – 15 (Seminar Hall)



Nipani, Karnataka 591237, India

Latitude	Longitude
16.407796666666666°	74.376605°
Local 12:43:07 PM	Altitude 400.6 meters
GMT 07:13:07 AM	Tuesday, 30-11-2021



SH 97, Nipani, Karnataka 591237, India

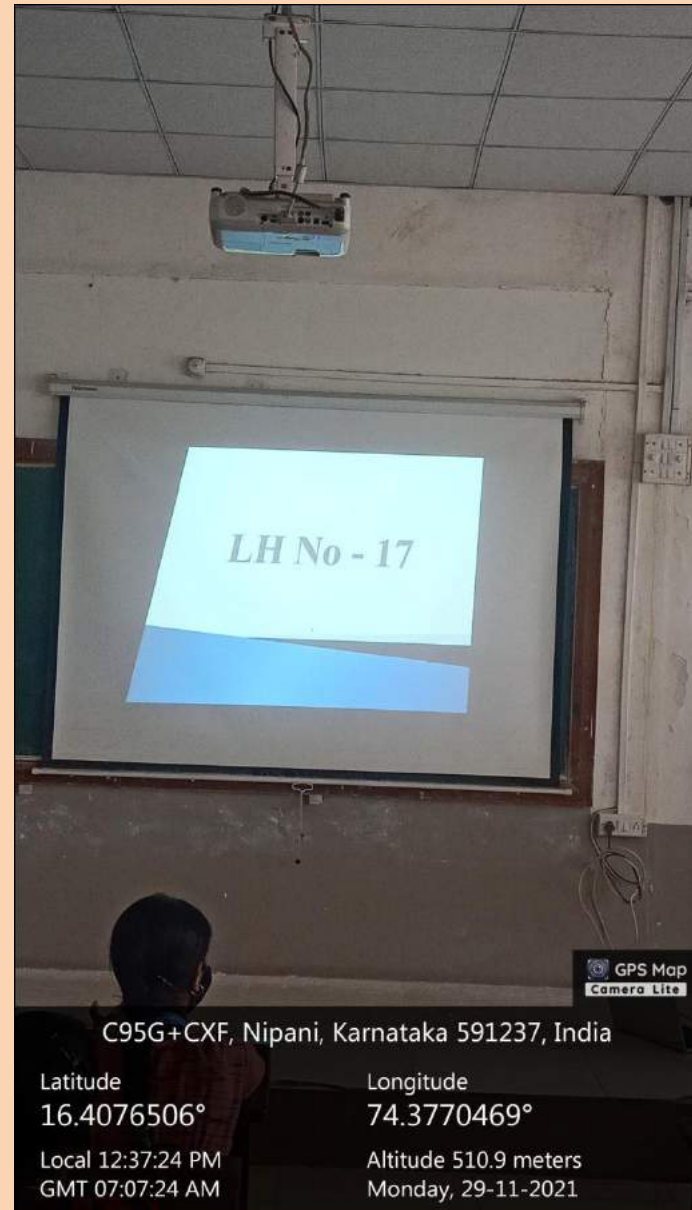
Latitude	Longitude
16.40762°	74.377013333333332°
Local 12:29:38 PM	Altitude 595.3 meters
GMT 06:59:38 AM	Monday, 29-11-2021

LH – 16 (Seminar Hall)



SH 97, Nipani, Karnataka 591237, India

Latitude	Longitude
16.407551666666667°	74.376936666666668°
Local 12:31:00 PM	Altitude 590.1 meters
GMT 07:01:00 AM	Monday, 29-11-2021




C95G+CXF, Nipani, Karnataka 591237, India

Latitude	Longitude
16.4076506°	74.3770469°
Local 12:37:24 PM	Altitude 510.9 meters
GMT 07:07:24 AM	Monday, 29-11-2021


LH - 17



LH - 18



LH - 19



LH - 20



Sai servicing center opposite KLE College, near Aram
Dinning Hotel, Nipani, Karnataka 591237, India

Latitude
16.4080079°

Longitude
74.3769655°

Local 12:45:22 PM
GMT 07:15:22 AM

Altitude 509.3 meters
Monday, 29-11-2021



C92J+844, Basvannagar, Nipani, Karnataka 591237, India

Latitude
16.400524°

Longitude
74.3802888°

Local 12:46:11 PM
GMT 07:16:11 AM

Altitude 525.5 meters
Monday, 29-11-2021

LH - 21



Sai servicing center opposite KLE College, near Aram
Dinning Hotel, Nipani, Karnataka 591237, India

Latitude 16.408495000000002° Longitude 74.377015°

Local 12:53:09 PM Altitude 608.1 meters
GMT 07:23:09 AM Tuesday, 30-11-2021

GPS Map
Camera Lite



Sai servicing center opposite KLE College, near Aram
Dinning Hotel, Nipani, Karnataka 591237, India

Latitude 16.40801° Longitude 74.37674°

Local 12:51:11 PM Altitude 625.1 meters
GMT 07:21:11 AM Monday, 29-11-2021

GPS Map
Camera Lite

LH - 22



LH - 23



Sai servicing center opposite KLE College, near Aram
Dinning Hotel, Nipani, Karnataka 591237, India

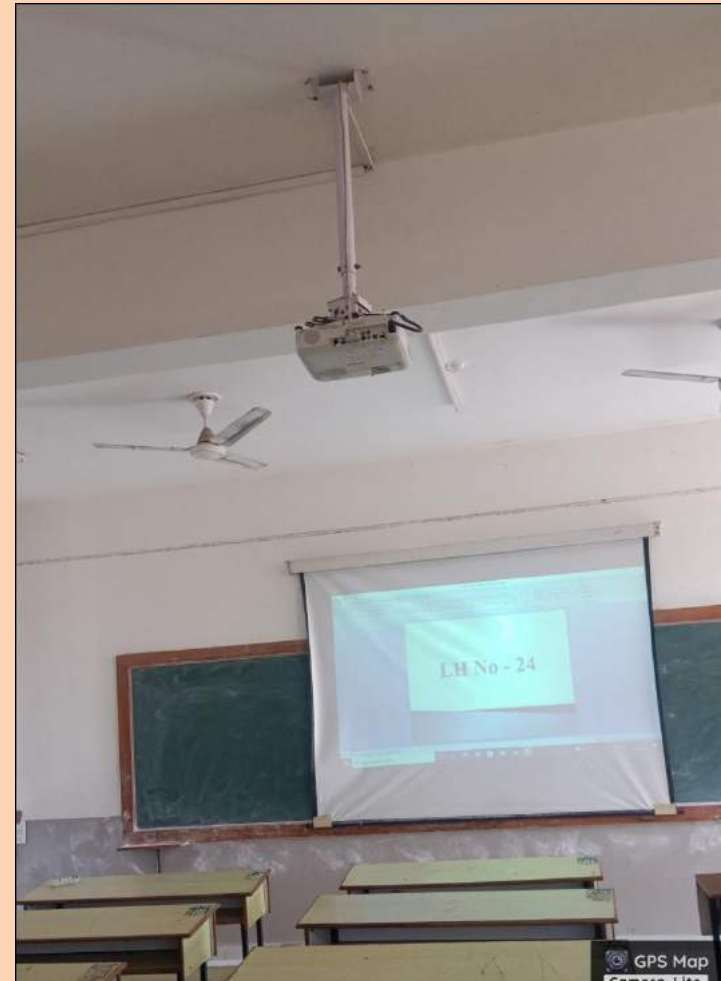
Latitude
16.408205°

Longitude
74.37689999999999°

Local 01:01:07 PM
GMT 07:31:07 AM

Altitude 597.8 meters
Tuesday, 30-11-2021

GPS Map
Camera Lite



Sai servicing center opposite KLE College, near Aram
Dinning Hotel, Nipani, Karnataka 591237, India

Latitude
16.408181666666668°

Longitude
74.376918333333334°

Local 01:13:02 PM
GMT 07:43:02 AM

Altitude 598.9 meters
Monday, 29-11-2021

GPS Map
Camera Lite

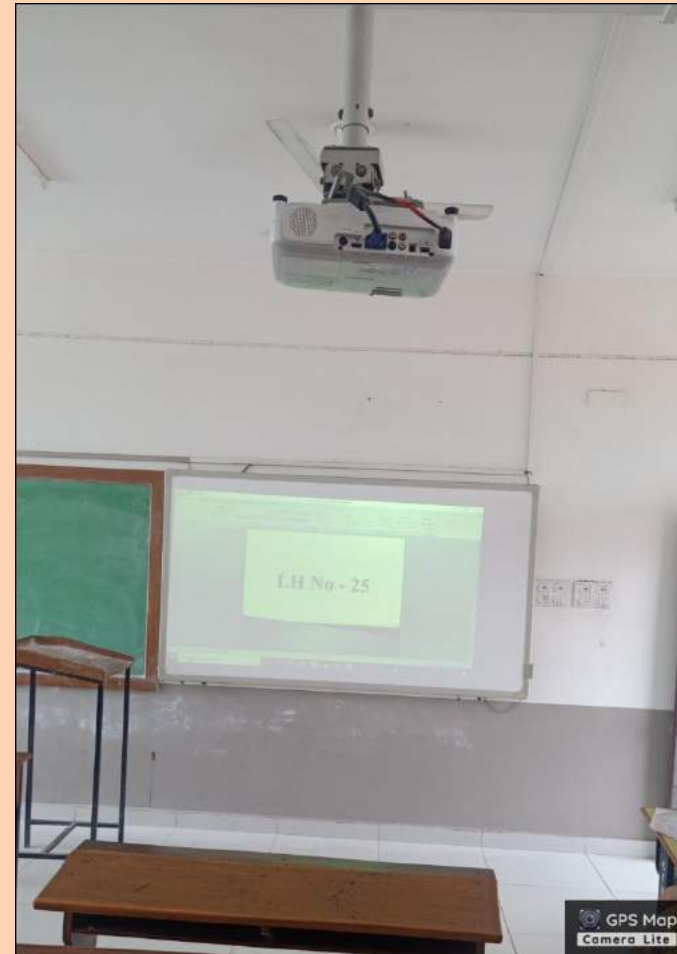
LH - 24



Sai servicing center opposite KLE College, near Aram
Dinning Hotel, Nipani, Karnataka 591237, India

Latitude 16.40821° Longitude 74.37679833333333°

Local 01:02:02 PM Altitude 597.2 meters
GMT 07:32:02 AM Tuesday, 30-11-2021



Sai servicing center opposite KLE College, near Aram
Dinning Hotel, Nipani, Karnataka 591237, India

Latitude 16.408095° Longitude 74.376805°

Local 01:17:32 PM Altitude 599.5 meters
GMT 07:47:32 AM Monday, 29-11-2021

LH - 25



1 Tingare Building Opp Dnyaneshwari Hospital, near Post Office, Manik Nagar, Nipani, Karnataka 591237, India

Latitude
16.4030865°

Longitude
74.3834886°

Local 01:04:23 PM
GMT 07:34:23 AM

Altitude 0 meters
Tuesday, 30-11-2021

GPS Map
Camera Lite



C95G+FX6, Nipani, Karnataka 591237, India

Latitude
16.4086796°

Longitude
74.3768722°

Local 01:19:06 PM
GMT 07:49:06 AM

Altitude 509.3 meters
Monday, 29-11-2021

GPS Map
Camera Lite

LH - 26



Opp. KLE School, near New Court, Nipani, Karnataka
591237, India

Latitude
16.4100686°

Longitude
74.3765247°

Local 01:07:01 PM
GMT 07:37:01 AM

Altitude 0 meters
Tuesday, 30-11-2021

GPS Map
Camera Lite



C93J+RGP, Nipani, Karnataka 591237, India

Latitude
16.4065792°

Longitude
74.382389°

Local 01:20:24 PM
GMT 07:50:24 AM

Altitude 0 meters
Monday, 29-11-2021

GPS Map
Camera Lite

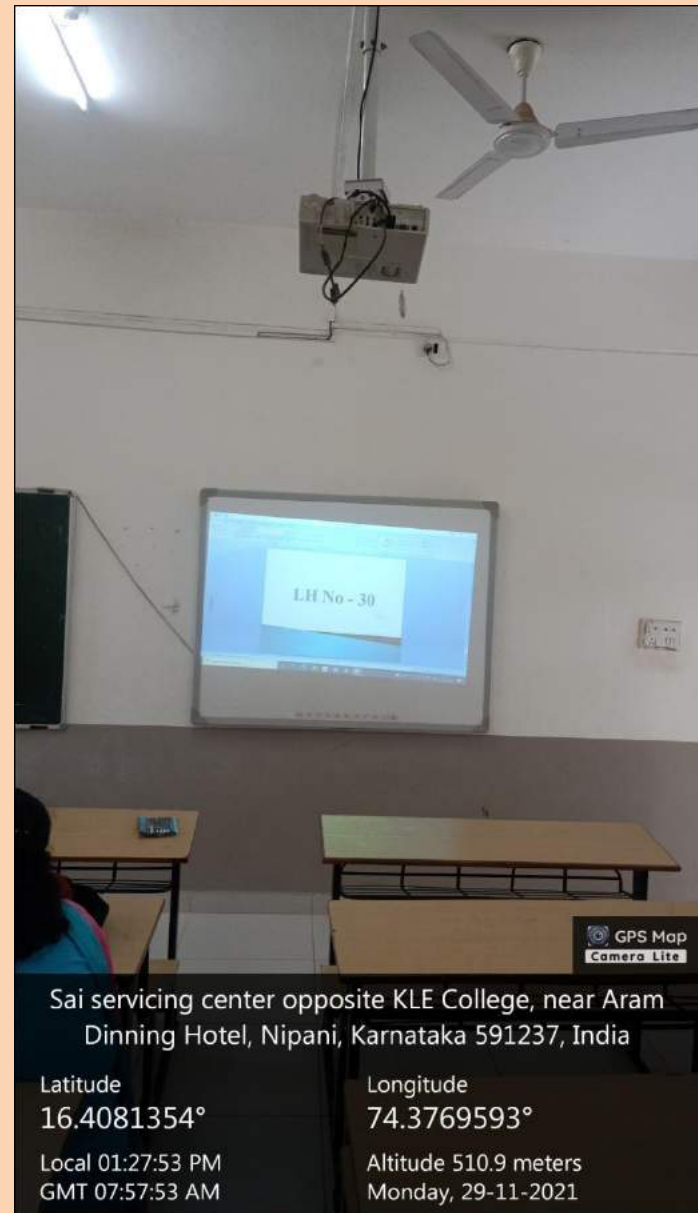
LH - 27



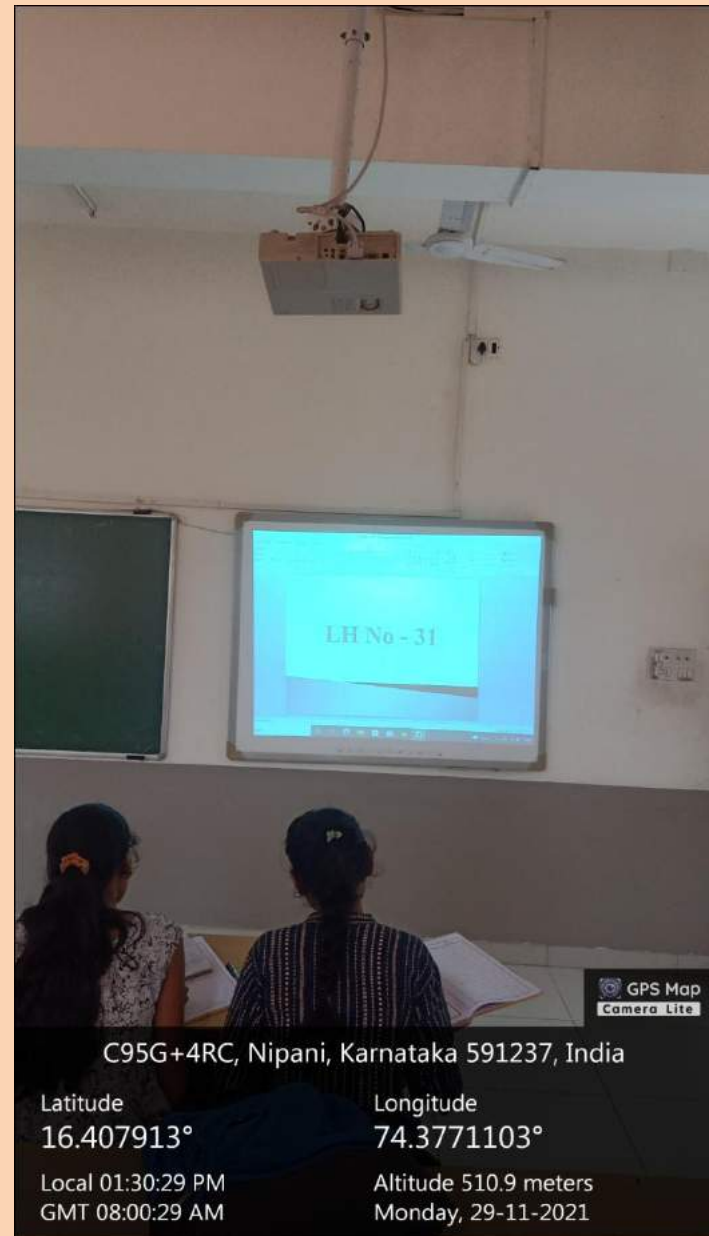
LH - 28



LH – 29



LH - 30



LH - 31